



**Leeds**  
CITY COUNCIL

## **Harehills Neighbourhood Improvement Plan 2013/14**

For further information, please contact:

Carly Grimshaw  
Area Officer

[carly.grimshaw@leeds.gov.uk](mailto:carly.grimshaw@leeds.gov.uk)

0113 3367610



# MAP OF THE PRIORITY NEIGHBOURHOOD

DRAFT

# INTRODUCTION TO THE NEIGHBOURHOOD

## **Neighbourhood Improvement Plan**

The purpose of the Neighbourhood Improvement Plan (NIP) is to highlight the emerging issues and key challenges which the neighbourhood currently faces and the projects which are to be put in place over the next 12 months to improve the area. The NIP uses both statistical information as well as local residents views gathered through community consultation to determine what are the key priorities that need to be addressed across the area

## **Neighbourhood Index data.**

Leeds is split into 108 Middle Super Output Areas (MSOAs), which are used as the basis for the NI data. Each MSOA in Leeds has a population of 7,000. Harehills is made up of two MSOAs, as follows:

- **E02002377 – Harehills Triangle**
- **E02002382 – Harehills**

**E02002377: Harehills Triangle:** The area is located in the Inner East. It is bounded by Spencer Place to the west, Harehills Avenue to the north, cutting down Harehills Lane and across to Banstead Park. The age breakdown shows a much higher than average proportion of children and young people and a much lower proportion of older people. Over 75% of the population are from BME communities (predominantly Pakistani and Bangladeshi). Over 50% of the population are Muslim.

It is a mixed tenure area but with a significantly high proportion of households renting from a private landlord (over 22%). Terraced housing accounts for almost 70% of stock. 88% of properties are classified in Council Tax Band A. This area houses the SHINE Catalyst Centre which is a sympathetically refurbished Middle School, the Bangladesh Community Centre and Shantona Centre. The only school in the area is Bankside Primary School.

This neighbourhood forms part of the EASEL regeneration area. It is a busy commercial centre and major road intersection. Banstead Park is a local community park.

**E02002382: Harehills:** The area is bounded by Compton Road and Stanley Road to the south, Harehills Road to the west, cutting up to Hovingham Avenue and across to Berkley Street and Seaforth Road. The age breakdown shows a higher than average proportion of children and young people and a much lower proportion of older people. The area has a diverse ethnic population with 45% of people coming from BME communities (predominantly Pakistani). 26% of the population are Muslim. It is a

mixed tenure area but with a significantly high proportion of households renting from private landlords (over 24%). Terraced housing accounts for over 80% of the stock and almost all properties are classified in Council Tax Band A.

The area contains the main shopping area of Harehills Lane. It is also home to the Jamia Masjid Bilal Mosque and the Pakistani Centre – a local community and educational facility. The only school in this area is Harehills Primary School. Stanley Road waste sorting site is situated here. The area is home to a number of voluntary organisations serving its diverse ethnic population. It has the only full time community radio station in Leeds; Radio Asian Fever.

This neighbourhood forms part of the EASEL regeneration area. Harehills is one of the most densely populated areas in Leeds due to a large number of back to back houses

### **Partnership Working and Delivery mechanisms**

**The Community Leadership Team (CLT)** – A CLT will be developed for Harehills in 2013/14. This is made up of representatives of the local community, it includes parent Governors from local schools, representatives from local recognised tenants and residents associations, representatives from the local business community and elected community champions. This meeting is chaired by a local elected member and the group meet at least 4 times per year. The general purpose of this meeting is to oversee the development of the Neighbourhood Improvement Plan in particular around identifying local priorities that require action, helping to measure the success of interventions and crucially to take a lead in communicating to the wider community what activities are taking place and what improvements have been achieved in the local areas. This approach improves public awareness in the partnership and ensures that it is responsive to public needs.

**Community First Panel** – Community first is a government initiative, which is delivered through the Community Development Foundation (CDF). They work with several organizations to deliver the program, including supermarket chain Asda. Harehills and Gipton ward have been awarded £135,640 over a four year period for projects to provide small amounts of funding to small groups, enabling people in specified deprived wards to improve their area. We are now in the third year of the funding stream. To avoid duplication and increase transparency, Harehills and Gipton panel members are made up from Community Leadership Team representatives in Gipton, active local residents in Harehills and a local elected member.

**Priority Neighbourhood Local Management Team**– This is made up of local service providers operational /middle managers and currently chaired by the Area Support Team, Area Officer. This group will work with the Neighbourhood Improvement Plan and drive forward operational improvements in the priority neighbourhood. Members of this group are selected from local service providers and it is recommended that members of this group cannot also be members of the Community Leadership Team as this could create a conflict of interests.

**Inner East Area Committee** – This will provide a strategic reporting mechanism for the priority neighbourhood and will assist in ensuring the buy in of partner agencies and signing off the NIP for a twelve month period. The Area Committee will receive 6 monthly progress reports on the status of the project and an annual assessment and comparison of statistics alongside each years NIP.

**Links to Strategic Partnerships** – Regular updates on the progress of the NIP, LMT and CLT will be fed through to the East North East Officer Co-Ordination Group to ensure strategic buy in to the priorities and the ways of working in the neighbourhood. Updates will also be fed through to the ENE Health & Wellbeing Partnership and Divisional Community Safety Partnership.

**Crime & Grime Tasking** – To ensure the delivery of actions from the NIP, the Harehills tasking team will be an integral mechanism to tackling crime and grime issues in the locality.

**Harehills Families First** - A Preventative Tasking approach has recently been introduced to the Team. This will focus on the Families First Agenda, which is intended to ensure that area priorities and resources are focused on improving services to those children, young people and their families who are at most risk of poor outcomes, Looked After Children and those at risk of being accommodated, young people who are NEET or at risk of becoming so and those children and young people who are persistently absent from school.

**Harehills Healthy Living Group**- This group is led by NHS staff and specifically focuses on the Health and wellbeing priorities in the NIP. The partnership includes VCS organisations operating on a local level as well as LCC and NHS staff and links into the Harehills childhood obesity working group. Actions are fed up to the Local Management Team (LMT) who coordinate the NIP.

**Harehills Youth Strategy**- Coordinating NIP actions which relate to young people, such as diversionary activities, NEET action, sporting and healthy lifestyles and community confidence, this groups actions are directed by the LMT. Links between statutory providers are currently very strong, in 2013/14 VCS membership of the group will be strengthened to ensure a fully joined up programme of activities and information sharing is available.

**Chapeltown & Harehills Forum**- Born from concerns regarding community cohesion following unrest during the summer of 2010, this forum operates as a working group for statutory, VCS and active residents, as well as a community engagement vehicle.

**Equality Framework** – To ensure that all activity which is delivered through the NIP is accessible for all sections of the community, a light touch equality impact assessment will be undertaken during the development of the NIP action plan. Equality

impact assessments will also be carried out when any projects in the neighbourhood are being undertaken. This is in line with Leeds City Council's commitment to achieve the excellent rating for equalities.

DRAFT

# STATISTICAL ANALYSIS

From 2011, the overall rankings of the MSOAs have changed as follows:

<b>MSOA</b>	<b>Ranking 2011</b>	<b>Ranking 2012</b>	<b>Variation</b>
E02002377 – Harehills Triangle	11	8	-3
E02002382 – Harehills	7	6	-1

The changes to the key indicators in each MSOA are analysed below:

## **Economic Activity**

**E02002377: Harehills Triangle** - This area consistently performs below the City average although there was significant improvement from 2011 as the MSOA has risen 5 places in the rankings of economic activity. JSA claimant rate remains virtually static.

**E02002382 – Harehills** - This area performs significantly below the City average, although the domain score has improved marginally the number of children in workless households and percentage of JSA claimants have increased since 2011,

## **Low Income**

**E02002377: Harehills Triangle** – Although the areas domain rank has improved it is still one of the lowest in Leeds, the number of households receiving in work benefits has risen from 2011 to 2012, and so has the number of children living in workless households.

**E02002382 – Harehills** - This area generally performs well below the City average, although the domain ranking has improved slightly the number of households receiving in work benefits has also increased. The number of older people claiming benefit is less than the city average, which could be attributed to extended families caring for them, but means that these families are perhaps not applying for money to help support older relatives which they are entitled to.

## **Education**



**E02002377: Harehills Triangle** – The domain ranking for this area has significantly improved, the level of NEETs has slightly reduced, and achievement at Key Stage 2 has improved, but it still remains very much below Leeds average and achievement at Key Stage 4 is consistently low.

**E02002382 – Harehills** - This area consistently performs well below the City average, in the last 12 months the domain score has dropped notably by 10 places despite achievement at Foundation Stage, NEET figures and persistent absenteeism improving. This sharp decline is shown in achievement at Key Stage two where a drop in achievement by 15% was recorded. This could be explained by the increase in new arrivals to the country who are settling in the area with children who are new to education and have English as a second language.

### **Community Safety**

**E02002377: Harehills Triangle** – The domain ranking for Community Safety has also improved, all of the recorded crime levels used for comparison continue to markedly improve and the area is only just below the Leeds average for this indicator..

**E02002382 – Harehills** - This area consistently performs at significantly below the City average and has again had a decline in its domain ranking this year despite community disorder and crimes against the person offences falling

### **Environment**

**E02002377: Harehills Triangle** – This area ranked as 6<sup>th</sup> worst in the city in 2009 and 2010, following a sharp spike in 2011 where its ranking improved to 14<sup>th</sup> it has now returned to its baseline position of 6.

**E02002382 – Harehills** - This area consistently performs at or below the City average but there was an increase in its domain ranking with a significant reduction in waste and fly tipping offences recorded in 2012. After a dip in 2010 the area has steadily improved and returned to its baseline ranking from 2009.

### **Health**

**E02002377: Harehills Triangle**- This area consistently performs below the City average but is showing continual overall improvement. The domain ranking has improved by 3 places since 2012 and the three main indicators are steadily improving..

**E02002382 – Harehills** - This area has improved year on year since 2009, it has moved 19 places since then and now ranks as on a par with the Leeds average, this is the best score for any domain that either this or the Harehills Triangle MSOA have achieved. Circulatory disease and cancer mortality rates have both dropped

### **Housing**

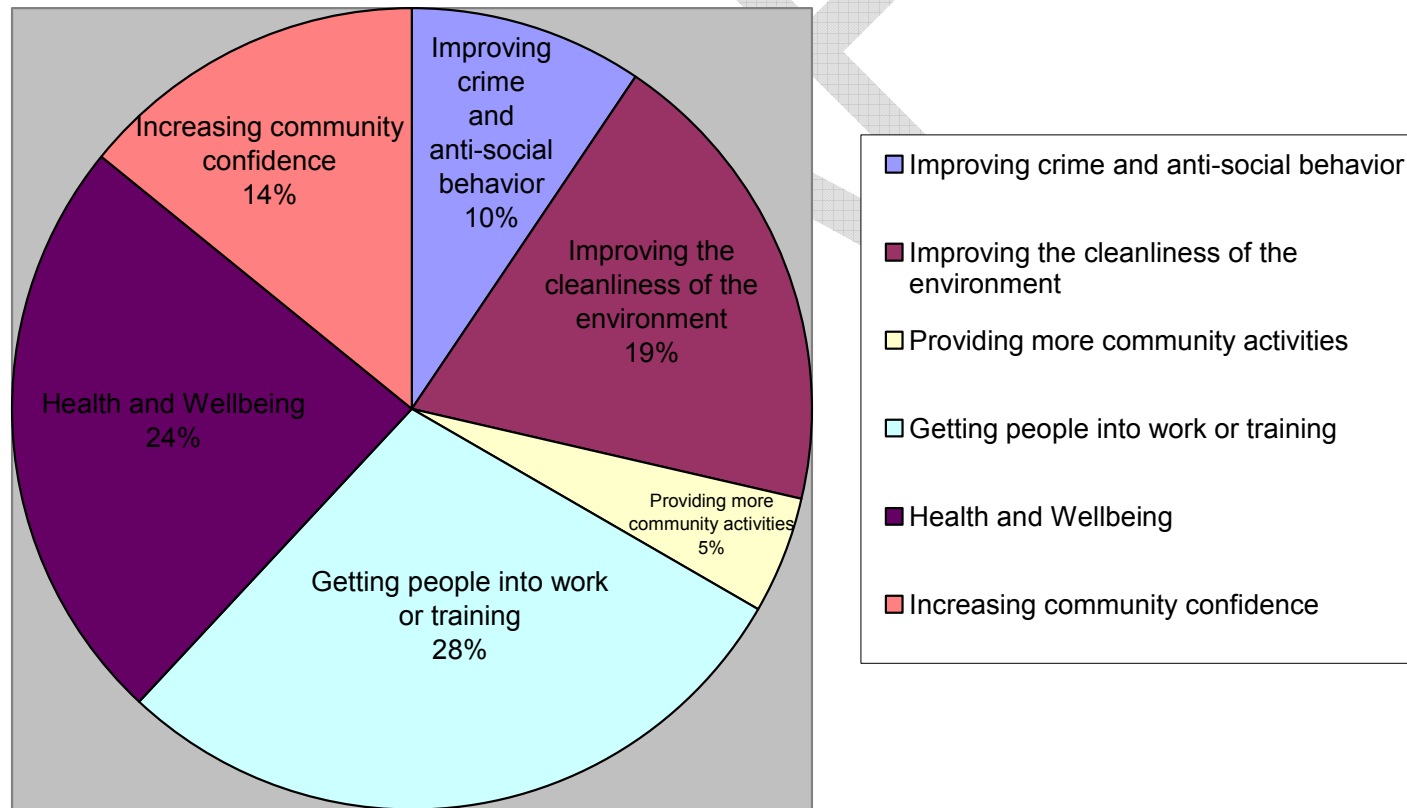
**E02002377: Harehills Triangle** - This area consistently performs significantly below the City average, however there has been a slight improvement in domain ranking and the turnover of properties has fallen slightly since 2011. This can be attributed to the rise in the average property price, from £85,280 (2011) to £104,158 (2012) which now sees the price to income ratio at 5.60 compared with 4.51 last year.

**E02002382 – Harehills** - This area consistently performs at significantly below the City average, since 2009 it has scored either 5<sup>th</sup> or 4<sup>th</sup> worst in the city and continues to do so. Housing turnover and properties empty for 90 days or more are both more than double the Leeds average and the average purchase price has fallen from £85,289 in 2011 to £72,859 in 2012.

# LOCAL PRIORITIES FOR 2013/14

To capture people's views about what they see as top priority for where they live, a survey was carried out at the CATCH community festival, door to door as part of Operation Champion and distributed via active residents and organisations to their networks. It must be said that this consultation was a light touch which captured the views from local resident groups, youth services, local schools and members of the parish. The purpose of the survey was to find out about residents views about where they live and the local services which they receive. Of the 42 respondents, the priorities were as follows:

## HAREHILLS



The section below outlines the five key priorities for the Harehills Neighbourhood Improvement Plan 2013/14:

### **1. Reduce worklessness and NEETs and promote the economic growth of Harehills**

Although NI NEET data is a snap shot in time from Nov 2011– Jan 2012 and therefore can not be relied upon solely to demonstrate the direction of travel throughout the year, statistics show that the level of persistent absenteeism in Harehills Triangle is 10.96% and 12.11% in Harehills, compared to a Leeds average of 6.30%. The NEET level in Harehills MSOA is twice the Leeds average.

This is reflected in the figures for those in receipt of Job seekers Allowance, in both MSOA's it is more the double the Leeds average and more than a third of children in both MSOA's live in workless households.

### **2. Promote physical and emotional well being**

The levels of circulatory disease and cancer mortality in both MSOA's is worryingly high, this is compounded by the statistic that 33.48% of people in Harehills MSOA smoke compared with a 22% Leeds average. New research also shows a high prevalence of niche tobacco use (i.e. shisha pipes or chewing tobacco) amongst the south Asian community which appears to be evidenced in the high cancer mortality rate as 52.68% of the population in Harehills Triangle are of South Asian descent.

Funding acquired by the NHS has provided a niche tobacco project worker with a specific focus on Harehills to try to educate people to the dangers of niche tobacco and this work will start to pick up speed in 2013/14. Shisha café bars are appearing all over Harehills and work with users shows that a number of them didn't realise that it carries the same dangers as cigarette smoke.

Other priorities to be addressed under this heading include childhood obesity and women's emotional wellbeing. The Area Committee funded an outreach worker to engage with young women at risk of being sexually exploited in the area, a post which will come into effect in 2013/14 and an NHS funded worker is currently specifically focussed on childhood obesity. All three posts mentioned will play a key role in partnership work in the area.

### **3. Improve the local environment**

The Harehills Triangle MSOA has one of the worst scores in the city for environmental cleanliness and both areas have a significantly high turnover of housing, for the Harehills MSOA it is more than double the Leeds average. The high population of transient residents is one of the factors linked to the poor standard of environmental cleanliness as a sense of community pride is difficult to establish when a number of residents don't intend to make the area their permanent home. Harehills is also one of the most densely populated areas in Leeds due to over 80% of housing stock being terraced.

Key priorities under this heading are in rebuilding a sense of community pride in the local environment and tackling the on going issue of fly tipping in bin yards.

#### **4. Reduce the levels of crime and ASB**

In the key indicators of crimes against the person and acquisitive crimes, statistics have very slightly improved since 2011, but the Harehills area retains one of the highest levels for burglary in the West Yorkshire Police Force. The significantly higher than average number of young people living in Harehills will also be a contributing factor to the perceived or actual youth anti social behaviour in the area.

A Burglary Action Plan has been written which will come into effect in 2013/14 and work with the community to develop a programme of youth diversionary activities and outreach work will continue to gain strength.

#### **5. Increase levels of community confidence.**

Levels of community confidence in the police are measured on a regular basis and this continues to show that Harehills has one of the lowest levels of confidence in the police in Leeds. Confidence in other agencies is not measured as regularly but it can be assumed that this lack of trust extends to other statutory bodies.

The number of different nationalities and cultural backgrounds represented in the area, as shown in the NI Census information, also create divisions and tensions within the neighbourhood which need to be addressed to improve the communities confidence in itself as a cohesive neighbourhood.

In 2013/14 more work needs to be done using Restorative methods to build the communities trust and confidence. The fledgling community groups need to given support to develop and strengthen, a CLT needs to be established for Harehills for statutory

agencies to work with the community, and building on successes in 2012/13 with regards to summer activities and Bonfire night, the community needs to be further empowered to provide positive activities.

DRAFT

# ACTION PLAN

<b>Promote physical and emotional well being</b>					
Priority	Action to be taken	Delivery Partners	Success measure	Outputs	Delivery Timescale
Reduce levels of childhood obesity in Harehills	Take actions from the Harehills Childhood Obesity action plan	Harehills Childhood Obesity group	Reduction in number of children classified as obese.		End of Quarter four.
Reduce levels of diabetes and heart related diseases in Harehills		Harehills Healthy Living Group	Levels of heart disease reduced		End of Quarter four
Support people to stop smoking and increase awareness of the dangers of niche tobacco	<ul style="list-style-type: none"> <li>• Develop projects to promote the dangers of smoking and encourage non smoking in areas where children play</li> <li>• Train front line staff in the dangers of niche tobacco and run educational sessions with young people</li> <li>• Work to close down establishments openly trading as Shisha Cafes in the area.</li> </ul>	<p>Harehills Healthy Living Group- Smoking working group.</p> <p>Trading Standards/ niche tobacco project workers</p> <p>LCC Health &amp; Safety and Trading Standards.</p>	<p>Reduction in number of people who smoke.</p> <p>Number of Shisha bars closed in the area.</p>		End Quarter four
Improve the life quality of older	<ul style="list-style-type: none"> <li>• Develop projects to reduce the isolation of older people</li> </ul>	Harehills Healthy Living	Number of older people engaged		End Quarter four

residents	<ul style="list-style-type: none"> <li>Raise awareness of benefits available and schemes such as affordable warmth to ensure that older people receive the help they are entitled to.</li> </ul>	group- older peoples working group	with projects		
Support girls and young women to build their self confidence and avoid exploitation.	<ul style="list-style-type: none"> <li>Fund an outreach worker to engage with young women vulnerable to sexual exploitation</li> <li>Run Girls group at Hovingham Youth hub</li> </ul>	Getaway Girls/ CATCH	Number of young women who continue to engage with worker or ongoing youth provision.		End Quarter four

**Reduce worklessness and NEETs and promote the economic viability of Harehills**

Priority	Action to be taken	Delivery Partners	Success measure	Outputs	Delivery Timescale
Tackle the level of NEETs in the area	<ul style="list-style-type: none"> <li>Provide activities which widen the aspirations of young people</li> <li>Offer support and training to young people, including mentoring opportunities to enable them to move on to work and higher education.</li> <li>Set up a Families First meeting for Harehills families and ensure that the children of these troubled families receive intensive support to enable them to continue in education and widen their aspirations.</li> </ul>	Harehills Youth Strategy  CHESS cluster	<ul style="list-style-type: none"> <li>Number of young people engaged in provided activities.</li> <li>Number of young people assisted to enter work or higher education.</li> </ul>		End Quarter four
Provide local	<ul style="list-style-type: none"> <li>Promote the availability of jobs</li> </ul>	LCC Jobs &	<ul style="list-style-type: none"> <li>Increase in</li> </ul>		End Quarter four



points where people can gain advice and assistance in their job search	<ul style="list-style-type: none"> <li>&amp; skills workers to meet people in a location convenient to them</li> <li>• Work with local centres to encourage them to up skill volunteers under the Get IT together campaign and run their own job search help sessions.</li> </ul>	Skills BT/ LCC Libraries	<ul style="list-style-type: none"> <li>number of cases Jobs &amp; Skills workers called to meet.</li> <li>• Number of volunteers trained up under the Get IT Together campaign.</li> </ul>		
Create a Neighbourhood Development Plan for Harehills	<ul style="list-style-type: none"> <li>• Establish a group of community representatives to create a plan of sustainable development for their neighbourhood</li> </ul>	LCC Planning dept	NDP approved by LCC Planning dept.		End Quarter four

**Reduce the levels of crime and ASB**

Priority	Action to be taken	Delivery Partners	Success measure	Outputs	Delivery Timescale
Reduce levels of Burglary in Harehills	<ul style="list-style-type: none"> <li>• Carry out regular Environmental Visual audits of hot spot areas</li> <li>• Link PCSO's with EAT Officers as a number of hotspots overlap with EIZ's</li> <li>• Carry out awareness raising as part of targeted Operation Champions</li> </ul>	WYP/ Environmental Action Team/ Community Safety	Reduction in levels of burglary		End quarter four
Reduce levels of ASB involving young people	<ul style="list-style-type: none"> <li>• Encourage the recording of occurrences by complainants and agencies on Sandhurst and Dorset's so that legal action can</li> </ul>	CATCH/ Harehills Tasking team	Reduction in ASB cases, increase in number of young people		End quarter four

	<p>be taken</p> <ul style="list-style-type: none"> <li>• Joint patrols between PCSO's and CATCH to encourage those committing offences to engage with Youth Hub</li> <li>• Look into the possibility of youth outreach workers engaging with young people in the area</li> <li>• Hold a comprehensive programme of diversionary activities throughout the summer holidays and year round.</li> </ul>		engaged in regular activities.		
Reduce community tensions around Harehills Lane	<ul style="list-style-type: none"> <li>• Look into the viability of a business forum or similar group to engage with businesses and residents in the area</li> <li>• Ensure Harehills Lane remains the 'fall back' position for police patrols in the area</li> <li>• Create a Neighbourhood Development Plan for the area which would include regulation of number of similar businesses granted permission in close proximity.</li> </ul>	LCC Regeneration Team/ WYP/ LCC Planning	Reduction in complaints at PACT meetings, regular positive engagement with shop keepers.		End Quarter four
Increase community confidence in the police and other agencies	<ul style="list-style-type: none"> <li>• Carry out a minimum of 4 quarterly high visibility Operation Champions</li> <li>• Publicise successes in press, on social media and public meetings.</li> </ul>	Harehills Tasking team	Improved statistics in police annual survey and in Area Committee community consultation.		Ongoing

Increase the accountability of private Landlords in the area	<ul style="list-style-type: none"> <li>Investigate viability of a Landlords Forum, looking into increased regulation of rogue landlords</li> </ul>	LCC Empty Properties Team	Localised Empty Property Team staff Member fully linked in to delivery partnerships.		Quarter two
--	--	---------------------------	--	--	-------------

<b>Improve the local environment</b>						
Priority	Action to be taken	Delivery Partners	Success measure	Outputs	Financial Resources	Delivery Timescale
Undertake intensive environmental enforcement action on identified hotspots across Harehills	<ul style="list-style-type: none"> <li>Continue to support EIZ's on Sandhursts, Dorsets, Markhams, Airlies, Seaforths and Traffords.</li> </ul>	LCC Environmental Action Team.	Reduction in number of enforcement cases and recordings of Environmental crime.		EAT core budget	End Quarter 4
Encourage the community to take pride in their neighbourhood	Continue to support the community to establish a Keep Harehills Tidy residents group.	LCC Environmental Action Team, Councillors.	The group becomes constituted with management committee and regular attendance and starts to run campaigns.		Possibility of group applying for Wellbeing grant for campaigns.	End Quarter two
Create a Neighbourhood Development Plan for Harehills	Establish a CLT and encourage Members to lead on this project.	LCC Planning dept	NDP working group established, NDP created and		Some funding from central government.	End Quarter four

			passed by Planning.			
Undertake a range of improvements throughout ward	Develop a strategy to tackle fly tipping in bin yards.  Undertake improvement works to Ashton Park and Hovingham Park	Harehills Tasking/ LMT	Reduction in number of problem bin yards.  Increased usage of parks		Tbc  S106	End Quarter four  End Quarter one.

**Increase levels of community confidence.**

Priority	Action to be taken	Delivery Partners	Success measure	Outputs	Financial Resources	Delivery Timescale
Develop resident participation in their neighbourhood.	Support CATCH and Keep Harehills Tidy to expand and fullfill their aims.  Support other residents groups to become established.	LMT	Self sufficient groups with robust membership, well known in area		Funding tbc as necessary	End Quarter four
Develop Community Engagement in decision making	Develop a Community Leadership Team for the neighbourhood	Councillors/ LMT	Functioning, well attended group who take responsibility for NIP implementation		Area Committee community engagement budget	End Quarter four
Support the	Build on last	LMT, CATCH,	Well attended		Possible Area	End Quarter four

community to hold positive activities	years successes and hold a Harehills CATCH festival, Bonfire Night events and Festive Lights switch on.	Youth Strategy	events held with strong community participation in the planning.		Committee Wellbeing fund applications	
Provide a full 6 week programme of summer holiday activities for children and young people	Commission providers and advertise throughout neighbourhood.	LMT, Youth Strategy, Councillors.	Well attended activities, low levels of reported ASB in the area, increased numbers of young people attending formal provision after summer.		Area Committee wellbeing fund	Quarter three

# APPENDICES



## Leeds Neighbourhood Index

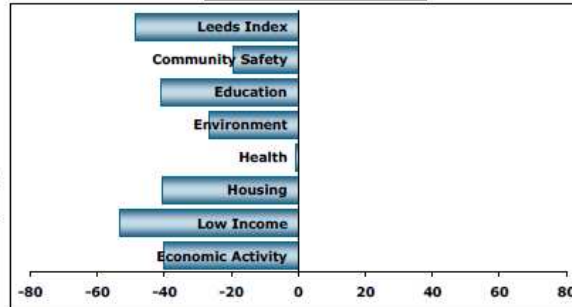
Domain Summary				
2012	Rank	Score	Leeds Score	Diff.
Economic Activity	12	28.05	68.40	-40.35
Low Income	11	0.81	54.08	-53.26
Housing	4	22.81	63.28	-40.48
Health	36	63.43	54.35	-9.02
Environment	12	56.40	83.09	-26.69
Education	4	20.51	61.42	-40.91
Community Safety	7	61.82	81.08	-19.26
Leeds Index	6	9.38	58.15	-48.77

Key Statistics	Profiled Area		Leeds M.D.	
	Number	Rate	Number	Rate
Population 2010 MYE	7,055		798,769	
Households Liable for Council Tax	2,406		323,485	
BME Population	2,661	44.87%	77,482	10.83%
Foundation Stage	47	44.34%	4,787	58.70%
Key Stage 2	43	47.25%	5,231	73.00%
Key Stage 4	22	37.83%	3,986	53.40%
Persistent Absenteeism	47	12.11%	2,343	6.30%
NEET (Nov - Jan Average)	29	15.05%	1,533	7.00%
Crimes Against the Person	458	N/A	24,651	N/A
Acquisitive Property Crime	491	N/A	44,609	N/A
Environmental Crimes	184	N/A	10,588	N/A
Community Disorders	768	N/A	41,363	N/A
Average Purchase Price	£72,859	N/A	£180,530	N/A
Price / Income Ratio	4.96	N/A	6.06	N/A
Housing Turnover	870	32.62%	48,339	14.12%
Empty Homes (90+ days)	340	12.71%	20,131	5.88%
Children in Workless Households	685	37.21%	27,113	20.16%
Households Receiving In-Work Benefits	347	14.42%	18,637	5.76%
50+ Households in Receipt of Benefits	201	8.35%	33,398	10.32%
Court Payment Orders	547	N/A	23,401	N/A
Job Seekers' Allowance	528	11.15%	25,029	4.71%
Incapacity Benefit	360	7.60%	30,845	5.77%
Lone Parent Income Support	195	4.12%	7,950	1.49%
Circulatory Disease Mortality	N/A	80.86	N/A	72.84
Cancer Mortality	N/A	110.52	N/A	111.15
Low Birthweight	N/A	10.79	N/A	7.69
Adult Social Care	51	N/A	9,069	N/A
Fly Tipping	66	N/A	2,903	N/A
Grammar (2010+11 data)	23	N/A	3,141	N/A
Waste Issues	212	N/A	5,191	N/A

Adult Social Care Community Based Service Users	Profiled Area		Leeds MD	
	Number	Rate	Number	Rate
Learning Disabilities	7	N/A	1,218	N/A
Mental Health	18	N/A	1,596	N/A
Physical Disability	24	N/A	5,646	N/A
Other Reasons	2	N/A	309	N/A

Age (2010 M.Y.E.)	Profiled Area		Leeds MD	
	Number	Rate	Number	Rate
Children	1,941	28.05%	134,493	16.84%
Working Age	4,737	67.14%	531,036	66.48%
Older People	477	6.76%	133,240	16.68%

### E02002382: Harehills



The area is located in the Inner East. It is bounded by Compton Road and Stanley Road to the south, Harehills Road to the west, cutting up to Hovingham Avenue and across to Berkley Street and Seaforth Road. It lies within the Harehills Priority Neighbourhood.

The age breakdown shows a higher than average proportion of children and young people and a much lower proportion of older people. The area has a diverse ethnic population with 45% of people coming from BME communities (predominantly Pakistani). 26% of the population are Muslim.

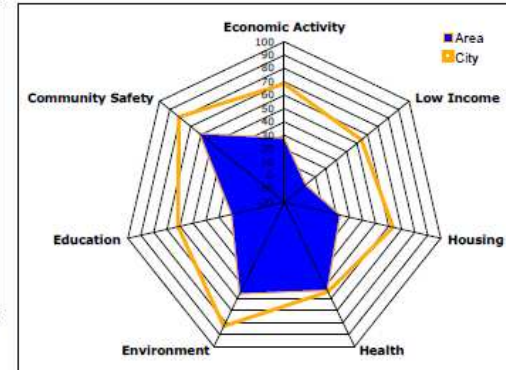
It is a mixed tenure area but with a significantly high proportion of households renting from private landlords (over 24%). Terraced housing accounts for over 80% of the stock and almost all properties are classified in Council Tax Band A.

The area contains the main shopping area of Harehills Lane. It is also home to the Jamia Masjid Bilal Mosque and the Pakistani Centre – a local community and educational facility. The only school in this area is Harehills Primary School. Stanley Road waste sorting site is situated here. The area is home to a number of voluntary organisations serving its diverse ethnic population. It has the only full time community radio station in Leeds; Radio Asian Fever.

This neighbourhood forms part of the EASEL regeneration area. Harehills is one of the most densely populated areas in Leeds due to a large number of back to back houses



Ethnicity (2001 Census)	Profiled Area		Leeds M.D.	
	Number	Rate	Number	Rate
White British	3,269	55.13%	637,872	89.17%
Irish	131	2.21%	8,532	1.19%
Black Caribbean & White	90	1.52%	4,577	0.64%
Black African & White	25	0.42%	867	0.12%
Asian & White	37	0.62%	2,541	0.36%
Indian	183	3.08%	12,296	1.72%
Pakistani	1,422	23.88%	15,064	2.11%
Bangladeshi	32	0.54%	2,531	0.35%
Black Caribbean	239	4.03%	6,737	0.94%
Black African	90	1.52%	2,404	0.34%
Chinese	70	1.18%	3,468	0.48%



Faith (2001 Census)	Profiled Area		Leeds M.D.	
	Number	Rate	Number	Rate
Christian	2,575	43.42%	492,856	68.87%
Buddhist	29	0.48%	1,603	0.22%
Hindu	64	1.08%	4,189	0.56%
Jewish	12	0.20%	8,233	1.15%
Muslim	1,563	26.36%	21,385	2.86%
Sikh	97	1.64%	7,601	1.06%

Supplementary Health Information	Profiled Area		Leeds MD	
	Number	Rate	Number	Rate
CHD Prevalance	N/A	1.63%	N/A	3.55%
Smoking Prevalance	N/A	33.48%	N/A	22.71%

Disability (2001 Census)	Profiled Area		Leeds MD	
	Number	Rate	Number	Rate
Limiting Long-Term Illness	863	16.08%	128,647	17.98%



## Leeds Neighbourhood Index

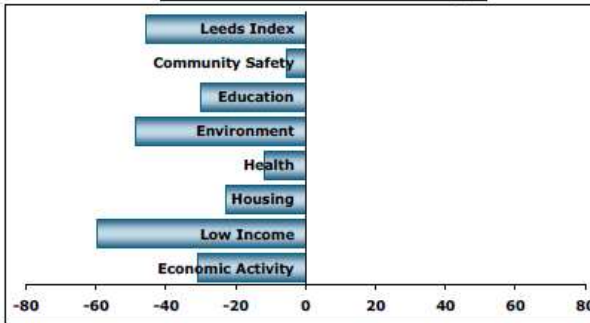
Domain Summary				
2012	Rank	Score	Leeds Score	Diff.
Economic Activity	22	37.35	68.40	-31.05
Low Income	5	-6.49	54.08	-60.57
Housing	9	40.62	63.28	-22.76
Health	21	42.72	54.35	-11.63
Environment	6	34.57	63.09	-28.52
Education	15	31.63	61.42	-29.79
Community Safety	25	75.76	81.08	-5.32
Leeds Index	8	12.24	58.15	-45.91

Key Statistics	Profiled Area		Leeds M.D.	
	Number	Rate	Number	Rate
Population 2010 M.Y.E	6,931		798,769	
Households Liable for Council Tax	2,423		323,495	
BME Population	4,007	75.20%	77,482	10.83%
Foundation Stage	48	36.64%	4,787	58.70%
Key Stage 2	86	66.67%	5,231	73.00%
Key Stage 4	35	31.25%	3,986	53.40%
Persistent Absenteeism	63	10.96%	2,343	6.30%
NEET (Nov - Jan Average)	30	8.67%	1,533	7.00%
Crimes Against the Person	299	N/A	24,651	N/A
Acquisitive Property Crime	367	N/A	44,606	N/A
Environmental Crimes	105	N/A	10,588	N/A
Community Disorders	613	N/A	41,363	N/A
Average Purchase Price	£104,158	N/A	£180,530	N/A
Price / Income Ratio	5.60	N/A	6.06	N/A
Housing Turnover	600	22.79%	48,339	14.12%
Empty Homes (90+ days)	276	10.48%	20,131	5.88%
Children in Workless Households	648	33.89%	27,113	20.16%
Households Receiving In-Work Benefits	399	16.47%	18,637	5.76%
60+ Households in Receipt of Benefits	341	14.07%	33,388	10.32%
Court Payment Orders	456	N/A	23,401	N/A
Job Seekers' Allowance	472	10.57%	25,029	4.71%
Incapacity Benefit	375	8.40%	30,645	5.77%
Lone Parent Income Support	95	2.13%	7,950	1.49%
Circulatory Disease Mortality	N/A	98.11	N/A	72.84
Cancer Mortality	N/A	137.26	N/A	111.16
Low Birthweight	N/A	10.80	N/A	7.69
Adult Social Care	62	N/A	9,069	N/A
Fly Tipping	74	N/A	2,503	N/A
Graffiti (2010/11 year)	16	N/A	3,141	N/A
Waste Issues	371	N/A	6,191	N/A

Adult Social Care Community Based Service Users	Profiled Area		Leeds MD	
	Number	Rate	Number	Rate
Learning Disabilities	9	N/A	1,518	N/A
Mental Health	15	N/A	1,596	N/A
Physical Disability	31	N/A	5,646	N/A
Other Reasons	7	N/A	309	N/A

Age (2010 M.Y.E.)	Profiled Area		Leeds MD	
	Number	Rate	Number	Rate
Children	1,912	27.59%	134,493	16.94%
Working Age	4,464	64.41%	531,036	66.48%
Older People	555	8.01%	133,240	16.88%

### E02002377: Harehills Triangle



The area is located in the Inner East. It is bounded by Spencer Place to the west, Harehills Avenue to the north, cutting down Harehills Lane and across to Banstead Park. It lies within the Harehills Priority Neighbourhood.

The age breakdown shows a much higher than average proportion of children and young people and a much lower proportion of older people. Over 75% of the population are from BME communities (predominantly Pakistani and Bangladeshi). Over 50% of the population are Muslim.

It is a mixed tenure area but with a significantly high proportion of households renting from a private landlord (over 22%). Terraced housing accounts for almost 70% of stock. 88% of properties are classified in Council Tax Band A.

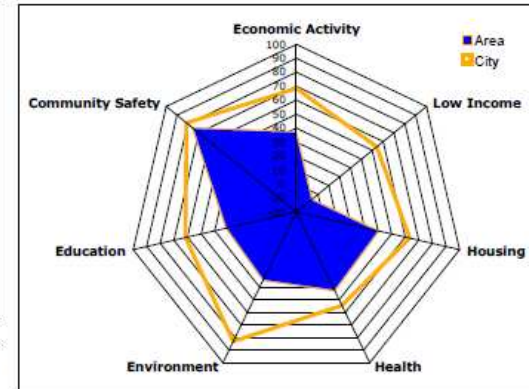
This area houses the SHINE Catalyst Centre, a sympathetically refurbished Harehills Middle School. The Bangladeshi Community Centre and Shantona Centre are both in this area. The only school in the area is Bankside Primary School.

This neighbourhood forms part of the EASEL regeneration area. It is a busy commercial centre and major road intersection. Banstead Park is a local community park.



The pie charts represent the weighted proportions of individual indicators falling into each band

Ethnicity (2001 Census)	Profiled Area		Leeds M.D.	
	Number	Rate	Number	Rate
White British	1,519	24.80%	637,872	89.17%
Irish	87	1.42%	8,532	1.19%
Black Caribbean & White	125	2.04%	4,577	0.64%
Black African & White	21	0.34%	867	0.12%
Asian & White	76	1.24%	2,541	0.36%
Indian	227	3.71%	12,286	1.72%
Pakistani	1,940	31.67%	15,084	2.11%
Bangladeshi	1,060	17.30%	2,531	0.35%
Black Caribbean	435	7.10%	6,737	0.94%
Black African	93	1.52%	2,404	0.34%
Chinese	41	0.87%	3,468	0.48%



Faith (2001 Census)	Profiled Area		Leeds M.D.	
	Number	Rate	Number	Rate
Christian	1,572	26.86%	492,658	68.87%
Buddhist	15	0.25%	1,803	0.22%
Hindu	44	0.72%	4,189	0.56%
Jewish	15	0.25%	6,233	1.15%
Muslim	3,163	51.70%	21,385	2.99%
Sikh	196	3.20%	7,801	1.06%

Supplementary Health Information	Profiled Area		Leeds MD	
	Number	Rate	Number	Rate
CHD Prevalance	N/A	1.82%	N/A	3.55%
Smoking Prevalance	N/A	24.57%	N/A	22.71%

Disability (2001 Census)	Profiled Area		Leeds MD	
	Number	Rate	Number	Rate
Limiting Long-Term Illness	1,054	17.38%	128,547	17.98%